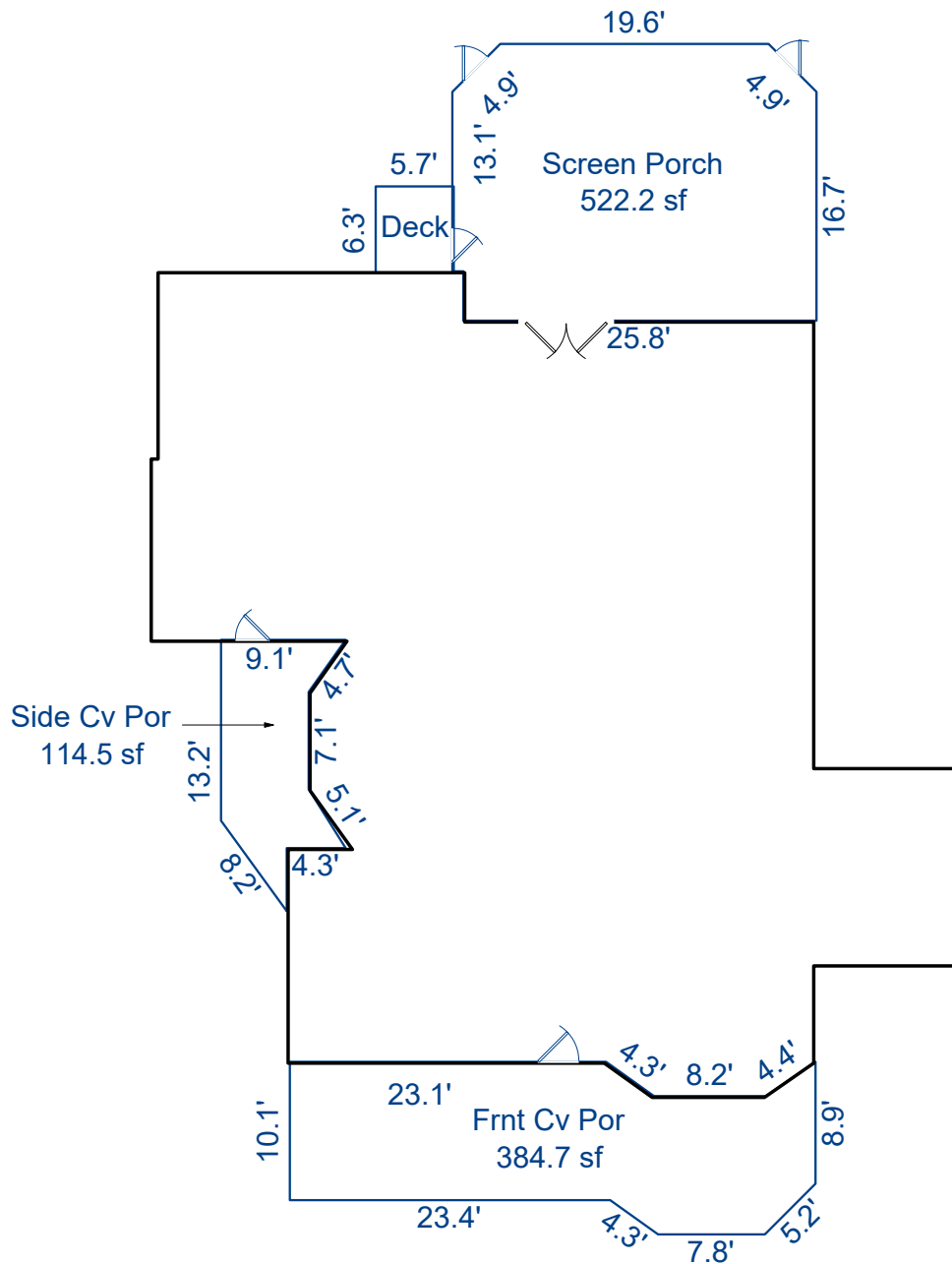


Building Sketch (Page - 1)

Borrower				
Property Address 911 N Mangum St				
City	Durham	County	Durham	State NC Zip Code 27701
Lender/Client				

Large Irregularly Shaped Brick Patio

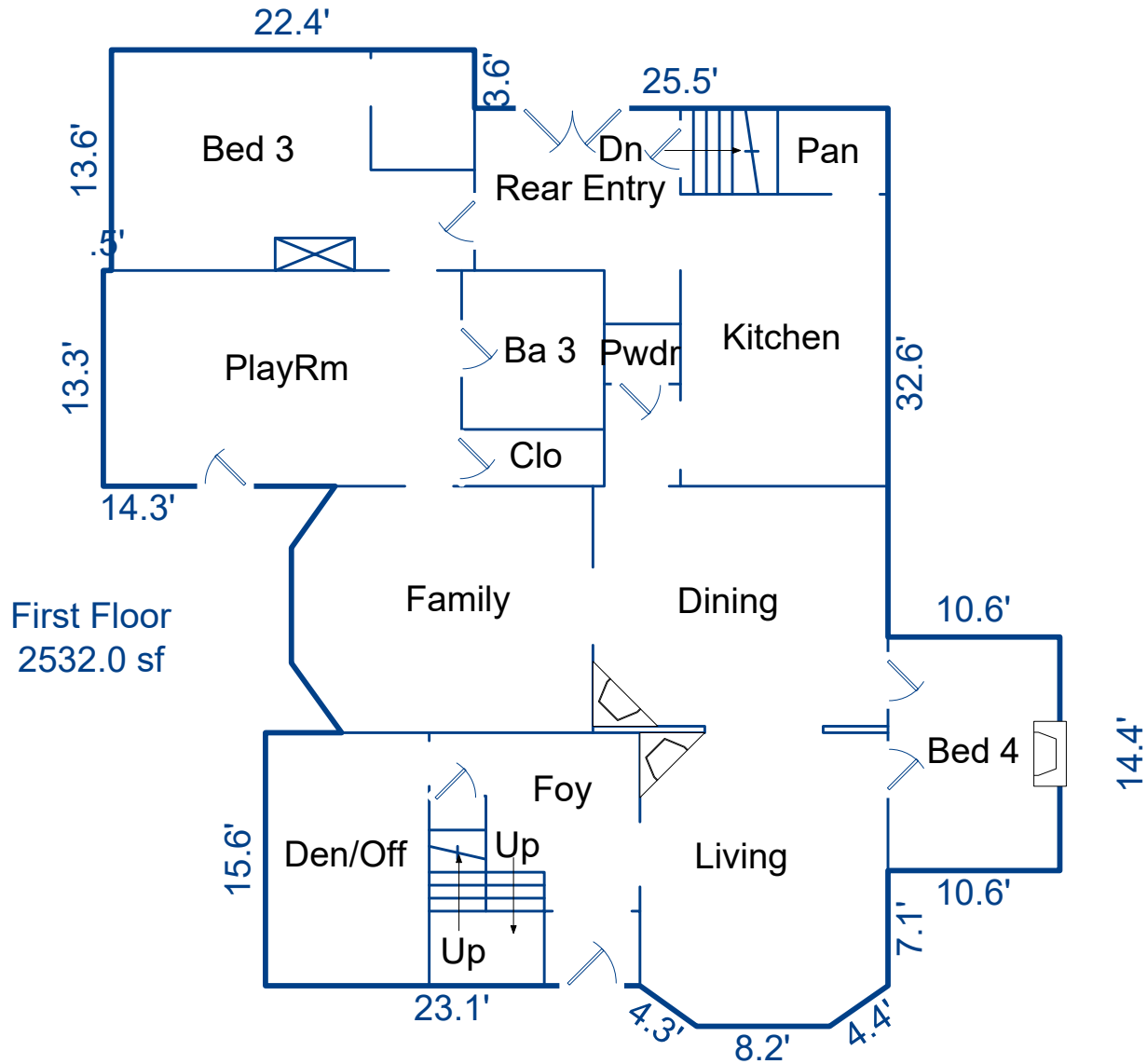


Sketch by Apex Sketch

AREA CALCULATIONS SUMMARY					AREA CALCULATIONS BREAKDOWN					
Code	Description	Factor	Net Size	Perimeter	Net Totals	Name	Base x	Height x	Width =	Area
P/P	Frnt Cv Por	1.0	384.7	99.7						
	Side Cv Por	1.0	114.5	56.2						
	Screen Porch	1.0	522.2	89.5						
	Deck	1.0	35.9	24.0	1057.3					
UND	First Flor	1.0	2532.0	245.8	2532.0					
						0 total items		(rounded)		0

Building Sketch (Page - 2)

Borrower				
Property Address 911 N Mangum St				
City	Durham	County	Durham	State NC Zip Code 27701
Lender/Client				



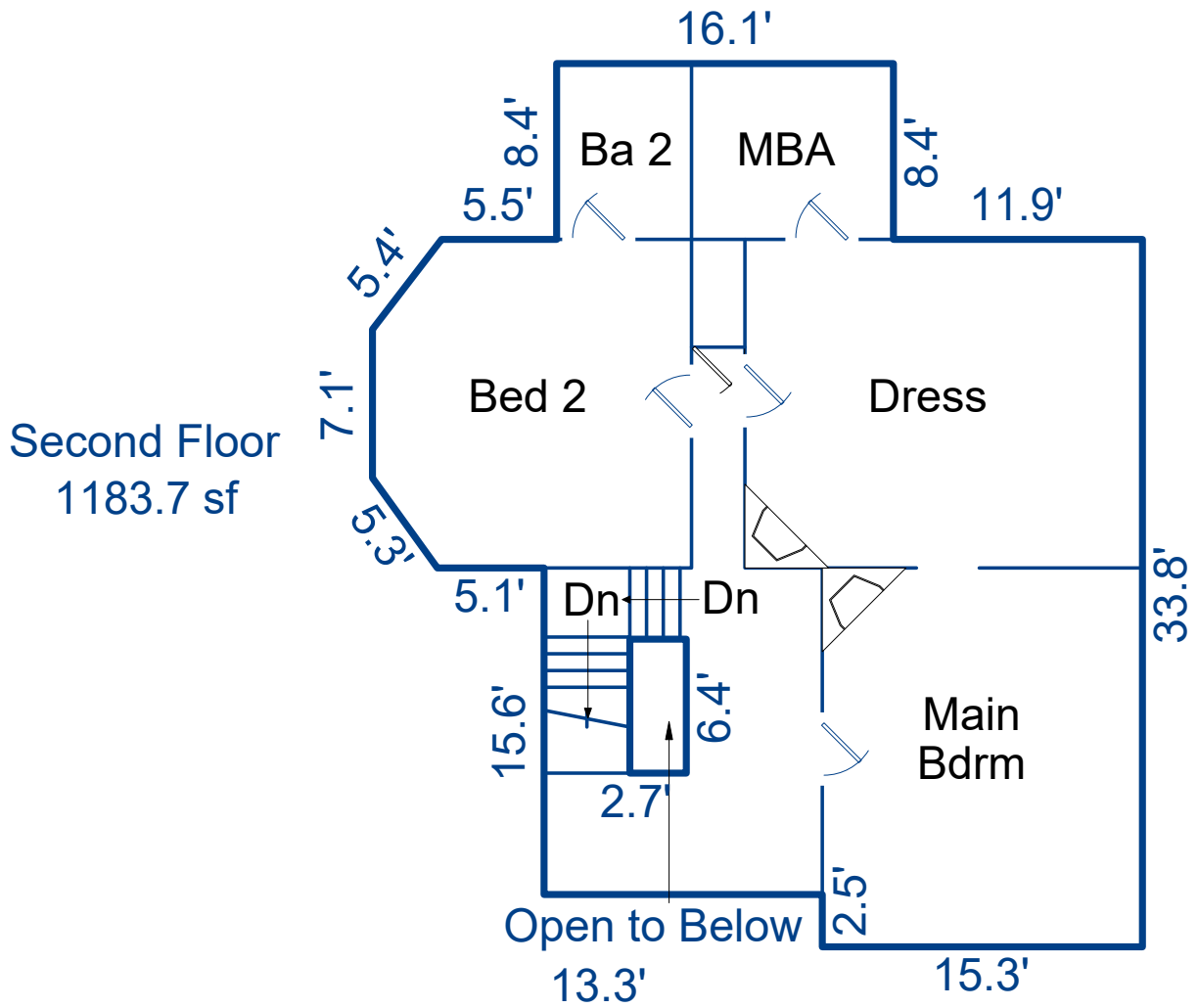
Sketch by Apex Sketch

AREA CALCULATIONS SUMMARY						AREA CALCULATIONS BREAKDOWN				
Code	Description	Factor	Net Size	Perimeter	Net Totals	Name	Base x	Height x	Width =	Area
GLA1	First Floor	1.0	2532.0	245.8	2532.0	First Floor		14.4 x	10.6 =	152.6
								15.6 x	8.2 =	127.9
								42.1 x	8.2 =	345.2
							0.5 x	5.3 x	2.5 =	6.7
								17.1 x	0.4 =	6.8
							0.5 x	4.7 x	2.2 =	5.1
								14.3 x	13.3 =	190.2
								7.1 x	3.1 =	22.0
								14.2 x	13.6 =	193.1
								15.6 x	4.7 =	73.3
								54.1 x	11.7 =	633.0
							0.5 x	4.3 x	2.0 =	4.4
								8.2 x	2.5 =	20.5
								54.1 x	10.2 =	551.8
							0.5 x	4.4 x	2.1 =	4.5
								54.1 x	3.6 =	194.8
	Net LIVABLE			(rounded)	2,532	16 total items			(rounded)	2,532

© Starcap Marketing, LLC. dba Apex Software

Building Sketch (Page - 3)

Borrower				
Property Address 911 N Mangum St				
City	Durham	County	Durham	State NC Zip Code 27701
Lender/Client				

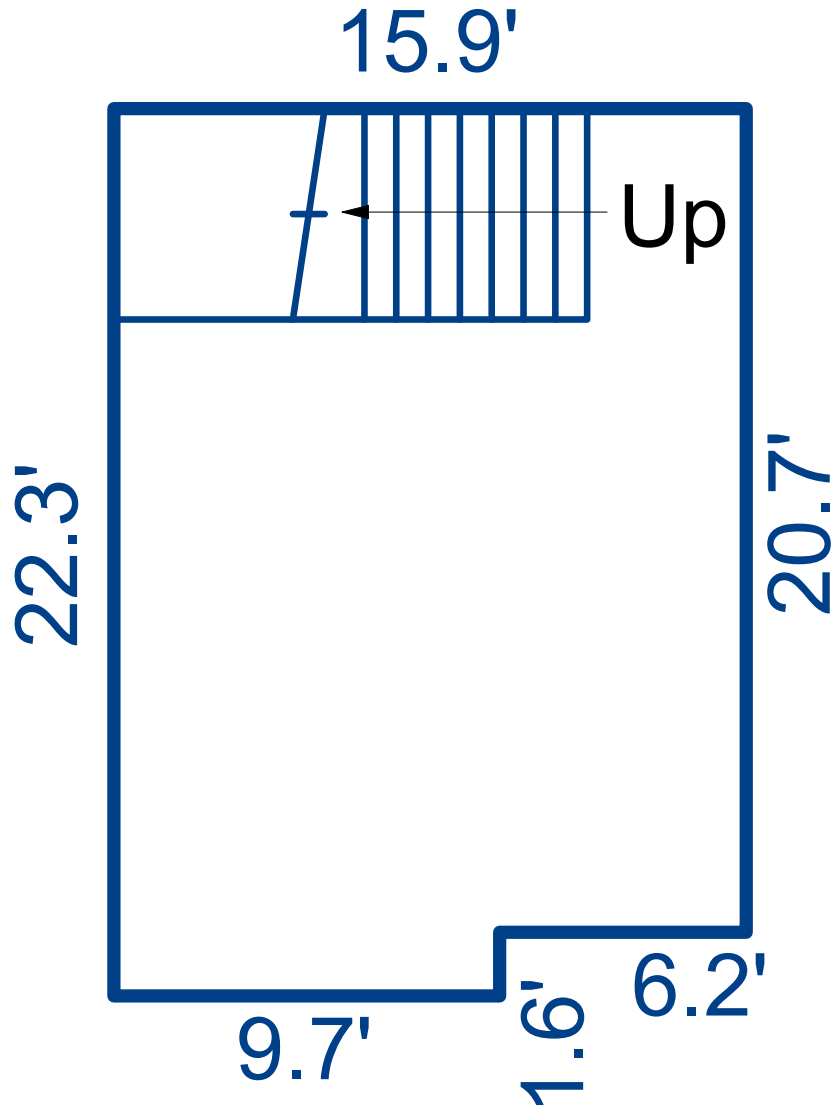


Sketch by Apex Sketch

AREA CALCULATIONS SUMMARY						AREA CALCULATIONS BREAKDOWN				
Code	Description	Factor	Net Size	Perimeter	Net Totals	Name	Base x	Height x	Width =	Area
GLA2	Open to Below	1.0	17.3	18.2		Open to Below	6.4 x	2.7 x	=	17.3
	Second Floor	1.0	1183.7	153.7	1200.9	Second Floor	16.1 x	8.4 x	=	135.2
							0.5 x	5.4 x	=	2.7
							0.5 x	5.3 x	=	2.6
								7.1 x	=	6.7
								11.4 x	=	2.3
								31.3 x	=	895.2
								15.3 x	=	38.3
								15.7 x	=	76.9
	Net LIVABLE		(rounded)		1,201	9 total items			(rounded)	1,201

Building Sketch (Page - 4)

Borrower				
Property Address 911 N Mangum St				
City	Durham	County	Durham	State NC Zip Code 27701
Lender/Client				



Unfinished BSMT
344.7 sf

Sketch by Apex Sketch

AREA CALCULATIONS SUMMARY						AREA CALCULATIONS BREAKDOWN				
Code	Description	Factor	Net Size	Perimeter	Net Totals	Name	Base x	Height x	Width =	Area
BSMT	Unfinished BSMT	1.0	344.7	76.4	344.7					
						0 total items (rounded) 0				